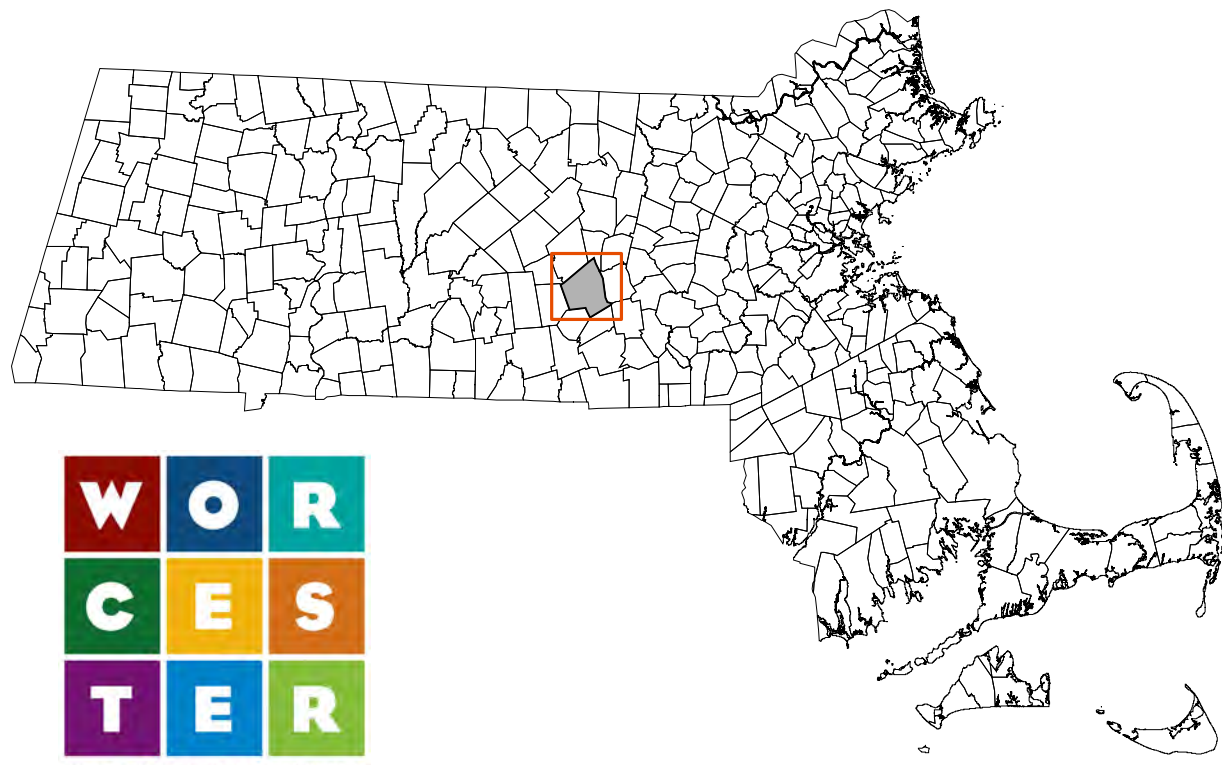
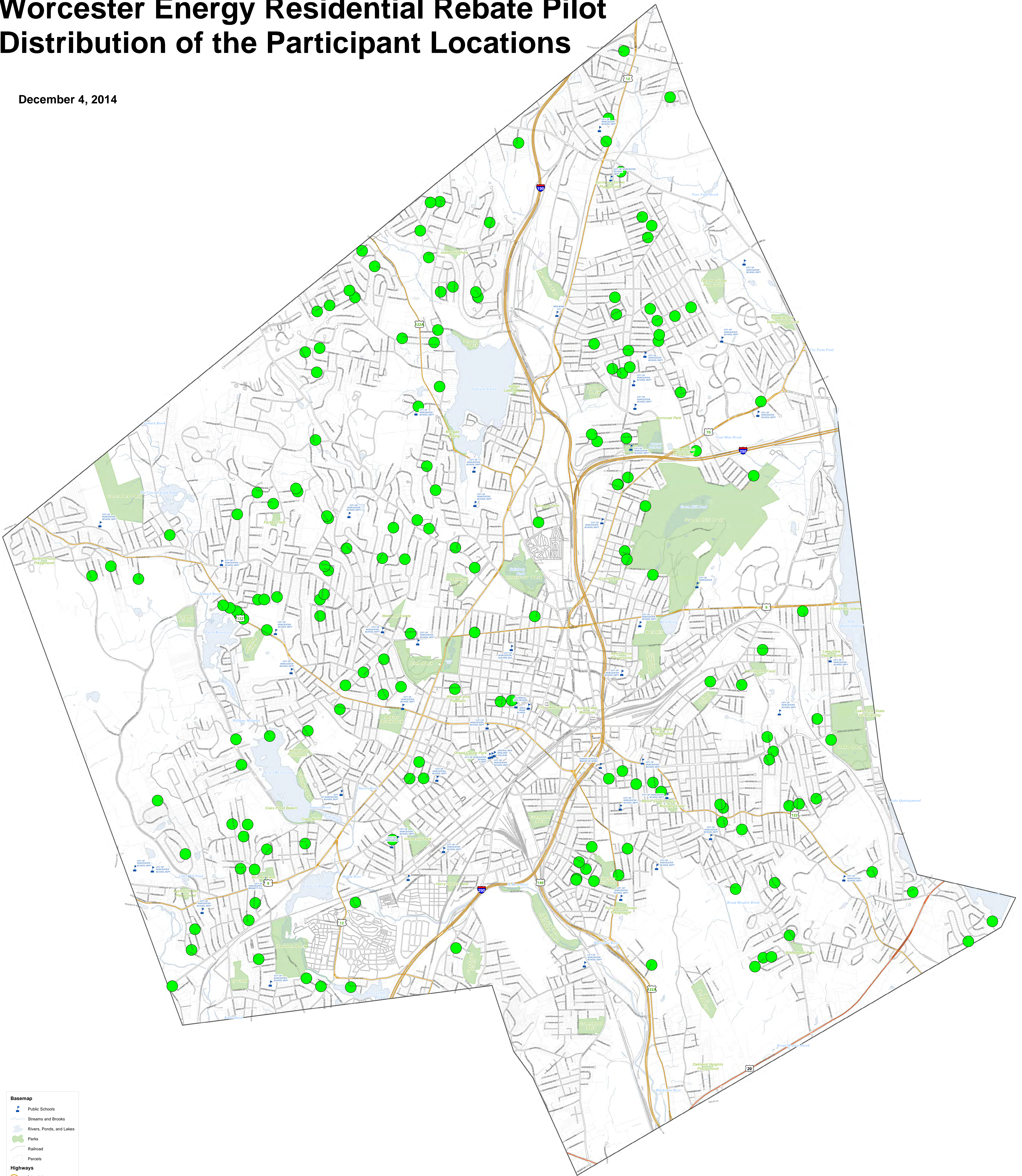



Worcester Energy Residential Rebate Pilot Distribution of the Participant Locations

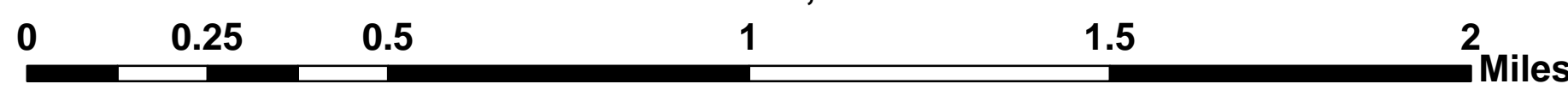
December 4, 2014



Considerable effort has been made to ensure the accuracy, correctness and timeliness of data presented, however, this information is only as accurate as its sources and may not reflect the most current information. The City of Worcester assumes no liability for any errors, omissions or inaccuracies and makes no warranty, representation or guaranty of any kind as to the content or for any decisions made or actions taken or not taken by the user based upon any information provided on this map.



1:14,400
1 inch = 1,200 feet



Produced by City of Worcester
Executive Office of Economic Development
DIVISION NAME

DATA SOURCES:
All data: City of Worcester Geographic Information System
Original Data - Digitized at 1:480 scale (Data true resolution: 1 inch = 40 feet).
Updated Using Spring 2003 Aerial Photography at 1:1,200 scale (1 inch = 100 feet).
Further Updates Using City of Worcester Information

COORDINATE SYSTEM:
All map data is in the Massachusetts State Plane Coordinate system,
North American Datum of 1983, Massachusetts Manland Zone (4151).
Units are measured in Feet.

